


DRAWING TITLE: Habitat Plan

KEY:

 Site Boundary

 Target notes


 Mammal paths


 Dry ditch

 Wet ditch

 Trees


P1 habs


 Broadleaved woodland - semi-natural


 Line / group of broadleaved trees

 Improved grassland

 Tall ruderals

 Agriculturally Improved Rush Pasture

 Hedgerow - species-rich

 Hedgerow - species-poor

 Hedgerow - defunct

 Bare ground

 Hard standing

SITE: Blackberry Lane
CLIENT: Wessex Solar
JOB NUMBER: JN00439
DRAWING NUMBER: JN00439_DW02
DATE: December 2023
DRAWN/CHECKED: JW/RS
SCALE: NTS

