















TARGET NOTE	HABITAT DESCRIPTION	PHOTOGRAPH(S)
<b>1 Improved Grassland</b>	Low diversity ryegrass <i>Lolium Sp. Var.</i> dominated mix typical of that across the site. Clovers <i>Tirfolium Sp.</i> , creeping buttercup <i>Ranunculus repens</i> , broadleaved dock <i>Rumex obtusifolius</i> and pineapple weed <i>Matricaria discidea</i> where there is bare ground. The sward is short, and evidence of sheep grazing was observed.	 
<b>2 Defunct Hedgerow, Spring &amp; Field Margin</b>	A spring with a drain running west located in the south west corner of the field. Banks and field margin overgrown with hairy willowherb <i>Epilobium hirsutum</i> , nettle <i>Urtica dioica</i> , hogweed <i>Heracleum sphondylium</i> , creeping thistle <i>Cirsium arvense</i> , cocksfoot <i>Dactylis glomerata</i> , Yorkshire fog <i>Holcus lanatus</i> , false oat grass <i>Arrhenatherum elatius</i> . There is a defunct hedgerow (H1) with mature ash <i>Fraxinus excelsior</i> , hawthorn <i>Crataegus monogyna</i> , sycamore <i>Acer pseudo-platanus</i> , holly <i>Ilex aquifolium</i> . Herbs recorded include red campion <i>Silene dioica</i> , navelwort <i>Umbilicus rupestris</i> , herb Robert <i>Geranium robertianum</i> , cut leaved cranesbill <i>Geranium dissectum</i> .	 

TARGET NOTE	HABITAT DESCRIPTION	PHOTOGRAPH(S)
<b>3 Tree Line with defunct hedgerow and ditch</b>	Defunct hedgerow with semi-mature to mature trees, dominated by oak, located every 4-5m (H2 and H3).. Ditch to east with soft rush <i>Juncus effusus</i> , ground ivy <i>Glechoma hederacea</i> , square stalked St. John's wort <i>Hypericum tetrapterum</i> .	
<b>4 Semi-Natural Broadleaved Woodland</b>	Oak dominated canopy with ash, grey willow <i>Salix cinerea</i> , holly, birch and sycamore. Wood bank located c. 2.5m from the fence line/hedgerow. Wind-snapped branches frequent and many trees stunted by wind. Hedgerow bounds edge with blackthorn <i>Prunus spinosa</i> , gorse <i>Ulex europaeus</i> , grey willow, hawthorn and bramble <i>Rubus fruticosus</i> . Dry ditch with soft rush, hairy willowherb, birds foot trefoil <i>Lotus corniculatus</i> , nettle, forget me not <i>Myosotis sylvatica</i> .	
<b>5 Semi-Natural Broadleaved Woodland</b>	The southern section of the woodland is less defined by the prevailing wind and ash, oak trees are c. 16m in height. There is a good understorey of ash, sycamore, hazel, gorse and bramble. Less scrubby than the north of the woodland. Badger runs recorded at the woodland edge.	

TARGET NOTE	HABITAT DESCRIPTION	PHOTOGRAPH(S)
		
<b>6 Species Rich Hedgerow</b>	Managed hedgerow (H7) with sycamore, hawthorn, blackthorn, ash, hazel, elder <i>Sambucus nigra</i> . Nettle and backen <i>Pteridium aquilinum</i> at base.	 

TARGET NOTE	HABITAT DESCRIPTION	PHOTOGRAPH(S)
<b>7 Bare Ground</b>	Bare ground with ephemerals/perennials such as pineapple weed, scentless mayweed <i>Tripleurospermum inodrum</i> , germander speedwell <i>Veronica chamaedrys</i> , shepherds' purse <i>Capsella bursa-pastoris</i> , fat hen <i>Chenopodium album</i> and redshank <i>Persicaria maculosa</i> .	
<b>8 Tree Line and Wet Scrub</b>	Area of wetter ground with standing dead oak tree, oak, ash, willow. Meadowsweet abundant <i>Filipendula ulmaria</i> . Small drain/stream located on field boundary, shallow with gravelly substrate; brooklime <i>Veronica beccabunga</i> , yellow flag iris <i>Iris pseudacorus</i> , hairy willowherb, water mint <i>Mentha citrata</i> , ragged robin <i>Lychnis flos-cuculi</i> , birds foot trefoil, horsetail <i>Equisetum arvense</i> , ladies bedstraw <i>Galium verum</i> , creeping cinquefoil <i>Potentilla reptans</i> .	

TARGET NOTE	HABITAT DESCRIPTION	PHOTOGRAPH(S)
<b>9 Improved grassland</b>	Field with short sward, species poor, improved grassland. The sward is dominated by perennial rye grass, with occasional Yorkshire fog <i>Holcus lanatus</i> and rough meadow grass <i>Poa trivialis</i> . Forbs include creeping buttercup <i>Ranunculus repens</i> and broadleaved dock <i>Rumex obtusifolius</i> , with curled dock <i>Rumex crispus</i> being recorded rarely.	
<b>10 Woodland Edge</b>	<p>Earth bank approximately 1.5m high. Some excellent specimen oak trees in woodland with holly, silver birch, hazel. Dog violet <i>Viola riviniana</i>, wild garlic <i>Allium ursinum</i>, harts tongue fern <i>Asplenium scolopendrium</i>, germander speedwell, hard fern, ivy <i>Hedera helix</i>.</p> <p>Dense patches of bramble at field margin.</p>	 

TARGET NOTE	HABITAT DESCRIPTION	PHOTOGRAPH(S)
<b>11 Improved Rush Pasture</b>	A wetter area of ground that is best described as, agriculturally improved rush pasture. Overall, the species composition is similar to the improved grassland areas but with a higher occurrence of rush species such as soft rush <i>Juncus effusus</i> , hard rush <i>Juncus inflexus</i> and sharp-flowered rush <i>Juncus acutiflorus</i> . The sward is short, and evidence of sheep grazing was observed.	